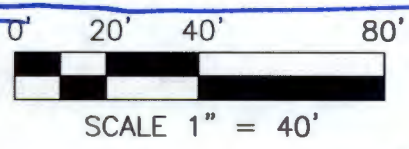
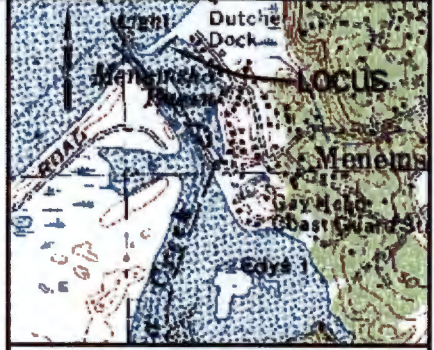


The existing pier was built as a Department of Public Works Project Contract No. 2622 Acc. No. 04676-A

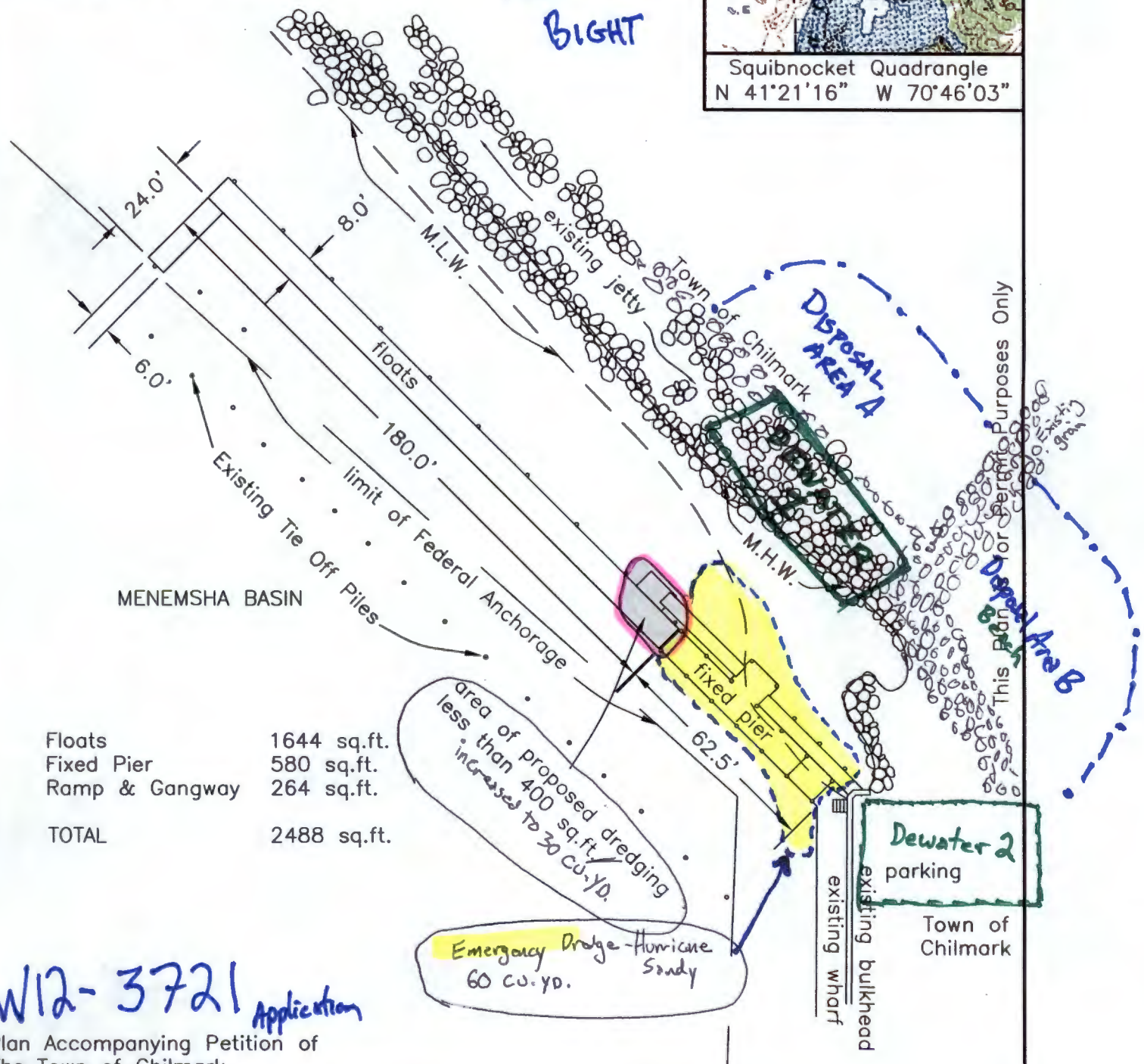


Grid North (Per Army Corps)

MENEMSHA BIGHT



Squibnocket Quadrangle
N 41°21'16" W 70°46'03"



Floats	1644 sq.ft.
Fixed Pier	580 sq.ft.
Ramp & Gangway	264 sq.ft.
TOTAL	2488 sq.ft.

area of proposed dredging less than 400 sq.ft. increased to 30 cu. yd.

Emergency Dredge - Hurricane Sandy
60 cu. yd.

W12-3721 Application

Plan Accompanying Petition of The Town of Chilmark To Re-Build, Re-configure, and Maintain a Timber Pile Pier and Floats in MENEMSHA HARBOR in CHILMARK, MASS. August 22, 2012 Scale 1" = 40'

Vineyard Land Surveying & Engineering, Inc. P.O. Box 421, West Tisbury, MA 02575 Kent A. Healy, P.E. P.O. Box 128, West Tisbury, MA 02575

VLS&E Job No. 1130-2

Sketch Plan 01-03-2013 TRC to accompany Emergency Certification of Hurricane Sandy dredging in Menemsha. 90 cu yd